

122°9'30"W 122°9'0"W 122°8'30"W 122°8'0"W 122°7'30"W 122°7'0"W 122°6'30"W 122°6'0"W 122°5'30"W 122°5'0"W 122°4'30"W 122°4'0"W 122°3'30"W 122°3'0"W 122°2'30"W

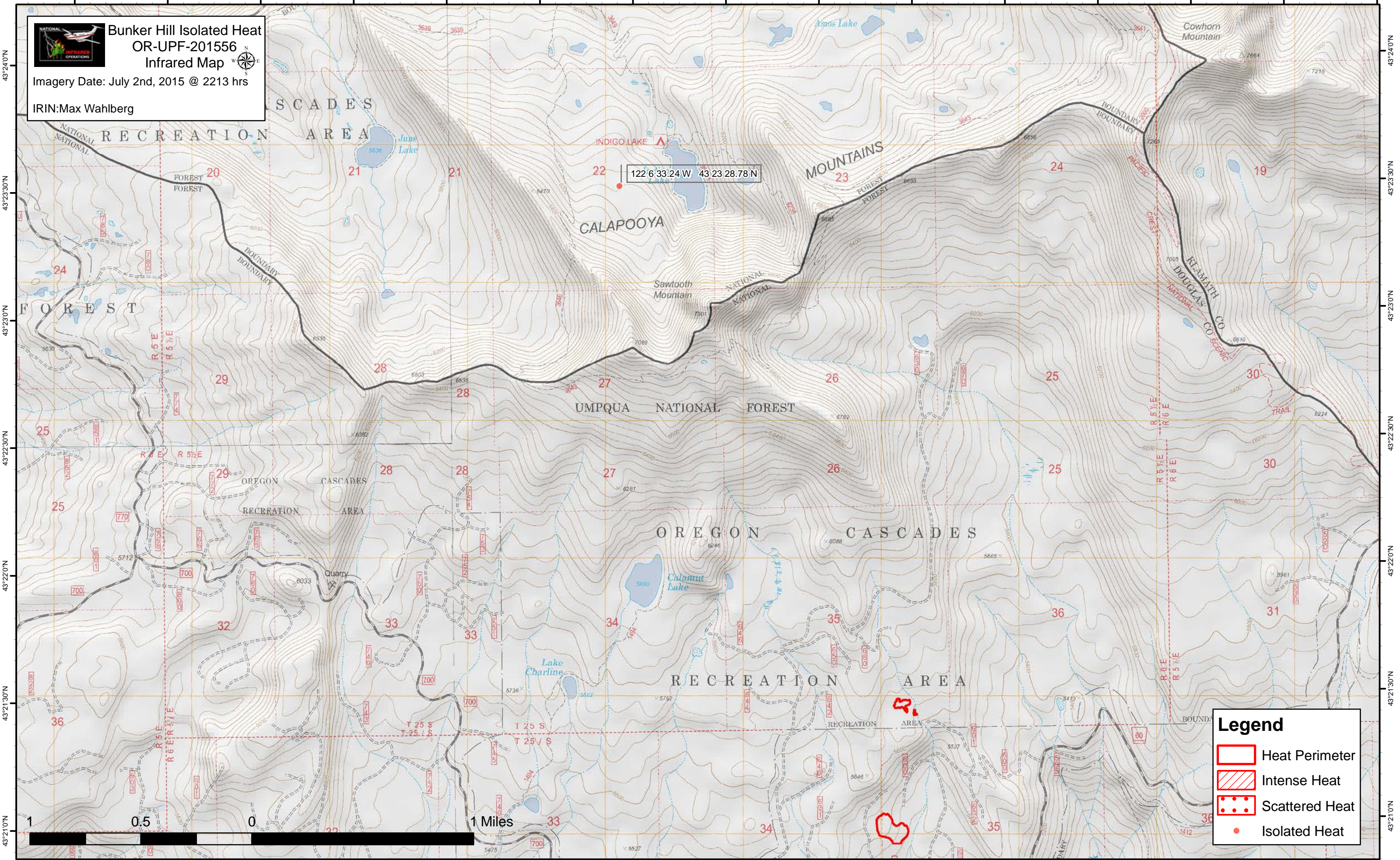


Bunker Hill Isolated Heat
OR-UPF-201556
Infrared Map







Imagery Date: July 2nd, 2015 @ 2213 hrs

IRIN:Max Wahlberg



Legend

-  Heat Perimeter
-  Intense Heat
-  Scattered Heat
-  Isolated Heat



122°9'30"W 122°9'0"W 122°8'30"W 122°8'0"W 122°7'30"W 122°7'0"W 122°6'30"W 122°6'0"W 122°5'30"W 122°5'0"W 122°4'30"W 122°4'0"W 122°3'30"W 122°3'0"W

43°24'0"N
43°23'30"N
43°23'0"N
43°22'30"N
43°22'0"N
43°21'30"N
43°21'0"N

43°24'0"N
43°23'30"N
43°23'0"N
43°22'30"N
43°22'0"N
43°21'30"N
43°21'0"N