




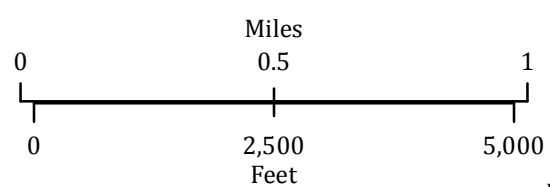


**Cable Crossing**  
 OR-733S-000376  
 Infrared  
 Interpretation

-  Heat Perimeter
-  Intense Heat
-  Scattered Heat
-  Isolated Heat Sources
-  Potential heat

Imagery Date:  
 07/31/2015 1920 PDT



Datum: North American 1983

IRIN-T: Howard Harrison  
 Map produced:  
 08/01/2015 0030 PDT  
 Interpreted size: 1,159 acres



Copyright © 2013 National Geographic Society, i-cubed