





**Canyon Creek Complex**  
**Incident # - OR-MAF-015270**  
**Infrared Imagery Map**  
**Imagery Flown:**  
**August 18, 2015 - 2316 (PDT)**  
**Interpreted Acres: 48,201 Acres**  
**IRIN: Bob Brantlinger**

**Legend**

-  **Heat Perimeter**
-  **Intense Heat**
-  **Isolated Heat Source**
-  **Scattered Heat Source**

