







**Canyon Creek Complex Fire**  
**OR-MAF0015292**  
**Map Date: 09/04/15**  
**Imagery Date 09/03/15**  
**Time: 1801 PDT**  
**Interpreted Acres: 110232.5**  
**IRIN Lance R. Brady**

-  Isolated Heat Source
-  Heat Perimeter
-  Intense Heat
-  Scattered Heat
-  Clouds/No Data



Source: Esri, DigitalGlobe, GeoEye, Earthstar Geographics, CNES/Airbus DS, USDA, USGS, AEX, Getmapping, Aerogrid, IG Community

