








Corner Creek Fire
 OR-OCF-000297
 IAP Map
 Approx 19,232 ac
 As of 7/2/2015 @ 2139

July 4, 2015
 Day Shift

-  Division
-  Water Source
-  Other
-  Uncontrolled Fire Edge
-  Drop Point
-  Completed Line
-  Staging Area

