








Corner Creek Fire  
 OR-OCF-000297  
 IAP Map  
 Approx 19,232 ac  
 As of 7/2/2015 @ 2139

July 4, 2015  
 Day Shift

-  Division
-  Water Source
-  Uncontrolled Fire Edge
-  Completed Dozer Line
-  Drop Point
-  Completed Line
-  Staging Area

