









Corner Creek Fire
OR-OCF-000297
Operations Map

July 4, 2015
Day Shift

NAD 83

-  Sage Grouse Habitat
-  Uncontrolled Fire Edge
-  Drop Point
-  Completed Line
-  MediVac Site
-  Planned Secondary Line
-  Staging Area
-  Water Source

