






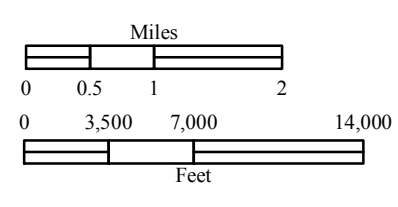


Public Information Map  
 Sugarloaf Fire Approx 5,057 ac  
 Blue Basin Fire Approx 317 ac  
 Schoolhouse Gulch Fire Approx 102 ac  
 Corner Creek Fire Approx 29,395 ac  
 153 West Fork Fire Approx 765 ac

-  ICP
-  Fire Polygon
-  Sage Grouse Habitat
-  Camp
-  Wild Scenic River Corridor
-  Closure Boundary
-  Helibase



July 11, 2015

July 11, 2015 2001 hrs