






**County Line 2 Fire
Infrared Heat Sources
OR-WSA-000060**

1:80,000

-  Heat Perimeter
-  Intense Heat Areas
-  Scattered Heat Areas
-  Isolated Heat Sources

NAD 1983 UTM Zone 10N



IR Interpreter: Brian Monroe
 IR interpreted acres: 55,339
 Date: 08/16/2015
 Time received the Image: 0323 hrs

USDA, BLM and FS personnel