






County Line 2 Fire Infrared Heat Sources OR-WSA-000060

1:109,776

-  Heat Perimeter
 -  Intense Heat Areas
 -  Scattered Heat Areas
 -  Isolated Heat Sources
- NAD 1983 UTM Zone 10N



IR Interpreter: Brian Monroe
 IR interpreted acres: 59,716
 Date: 08/17/2015
 Time received the Image: 2120 hrs