





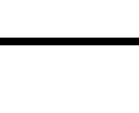






DRY GULCH
September 13, 2015
Transportation Map

- Legend**
-  Estimated MODIS Heat - 20150913_1815
 -  ODF_Forest_Protection_Districts
 -  US Bureau of Land Management
 -  US Forest Service
 -  Other State
 -  Federal or State highway
 -  Paved
 -  All weather
 -  Dirt
 -  Mainline Rd



ODF GIS, Team 3
 Sep 13, 2015
 2012 hrs