

117°29'0"W 117°28'0"W 117°27'0"W 117°26'0"W 117°25'0"W 117°24'0"W 117°23'0"W 117°22'0"W 117°21'0"W 117°20'0"W 117°19'0"W 117°18'0"W 117°17'0"W 117°16'0"W

Eagle Complex Fire OR-WWF-000872

Infrared Heat Sources, 08/31/15 1948 hrs PDT

IR interpreter: B. Miller
IR Interpreted size: 12,702



45°4'0"N

45°3'0"N

45°2'0"N

45°1'0"N

45°0'0"N

44°59'0"N

45°4'0"N

45°3'0"N





45°2'0"N

45°1'0"N

45°0'0"N

44°59'0"N

Legend

-  Heat Perimeter
-  Isolated Heat Sources
-  Intense Heat
-  Scattered Heat



1:43,045

Datum NAD83

0 0.325 0.65 1.3 1.95 2.6 Miles

117°29'0"W 117°28'0"W 117°27'0"W 117°26'0"W 117°25'0"W 117°24'0"W 117°23'0"W 117°22'0"W 117°21'0"W 117°20'0"W 117°19'0"W 117°18'0"W 117°17'0"W 117°16'0"W