


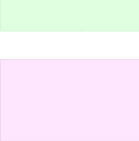









# EL DORADO August 14, 2015 Transportation Map

- Legend**
-  Fire Location
  -  ODF\_Forest\_Protection\_Districts
  -  US Bureau of Land Management
  -  US Forest Service
  -  Other State
  -  Federal or State highway
  -  Paved
  -  All weather
  -  Dirt
  -  Mainline Rd



ODF GIS, Team 3  
Aug 14, 2015  
17:19 hrs