

ELDORADO  
OR972S-000942

Div M-R

August 20, 2015, Night


NAD 83

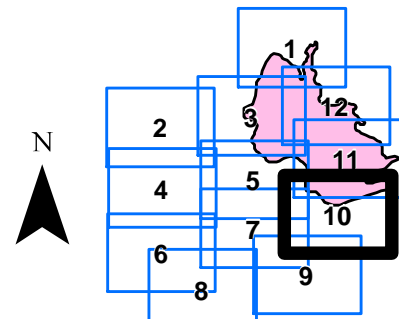
Approx 20,611 ac

## Incident Action Plan Map


Page 10 of 12

### Legend

-  Uncontrolled Fire Edge
-  Completed Line
-  Potential Fire Spread
-  Drop Point
-  MediVac Site
-  Safety Zone
-  Structures



Miles



ODF GIS, Team 3  
August 20, 2015  
1442 Hours

