

# Page 3

ELDORADO  
OR972S-000942

Div A-W

August 20, 2015, Night






NAD 83

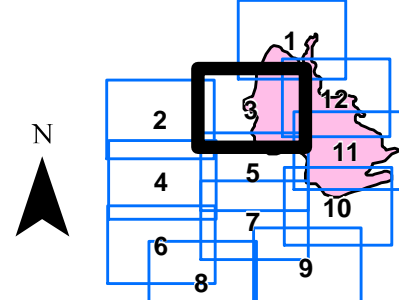
Approx 20,611 ac

## Incident Action Plan Map


Page 3 of 12

### Legend

-  Uncontrolled Fire Edge
-  Completed Line
-  Potential Fire Spread
-  Drop Point
-  Dip Site



Miles



ODF GIS, Team 3  
August 20, 2015  
1440 Hours

