

Page 4

ELDORADO
OR972S-000942

Div A


August 20, 2015, Night
NAD 83

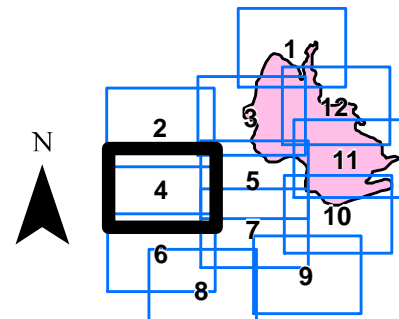
Approx 20,611 ac

Incident Action Plan Map


Page 4 of 12

Legend

 Potential Fire Spread



Miles



ODF GIS, Team 3
August 20, 2015
1440 Hours

