

# Page 9

ELDORADO  
OR972S-000942

Div M

August 20, 2015, Night




NAD 83

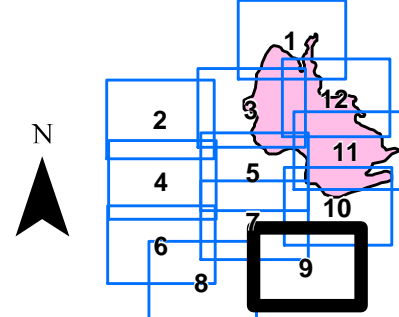
Approx 20,611 ac

## Incident Action Plan Map


Page 9 of 12

### Legend

-  Potential Fire Spread
-  Repeater
-  Structures



Miles



ODF GIS, Team 3  
August 20, 2015  
1441 Hours

