









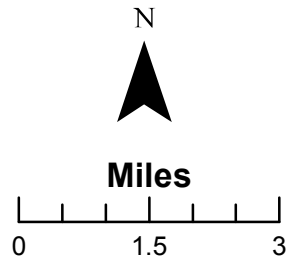
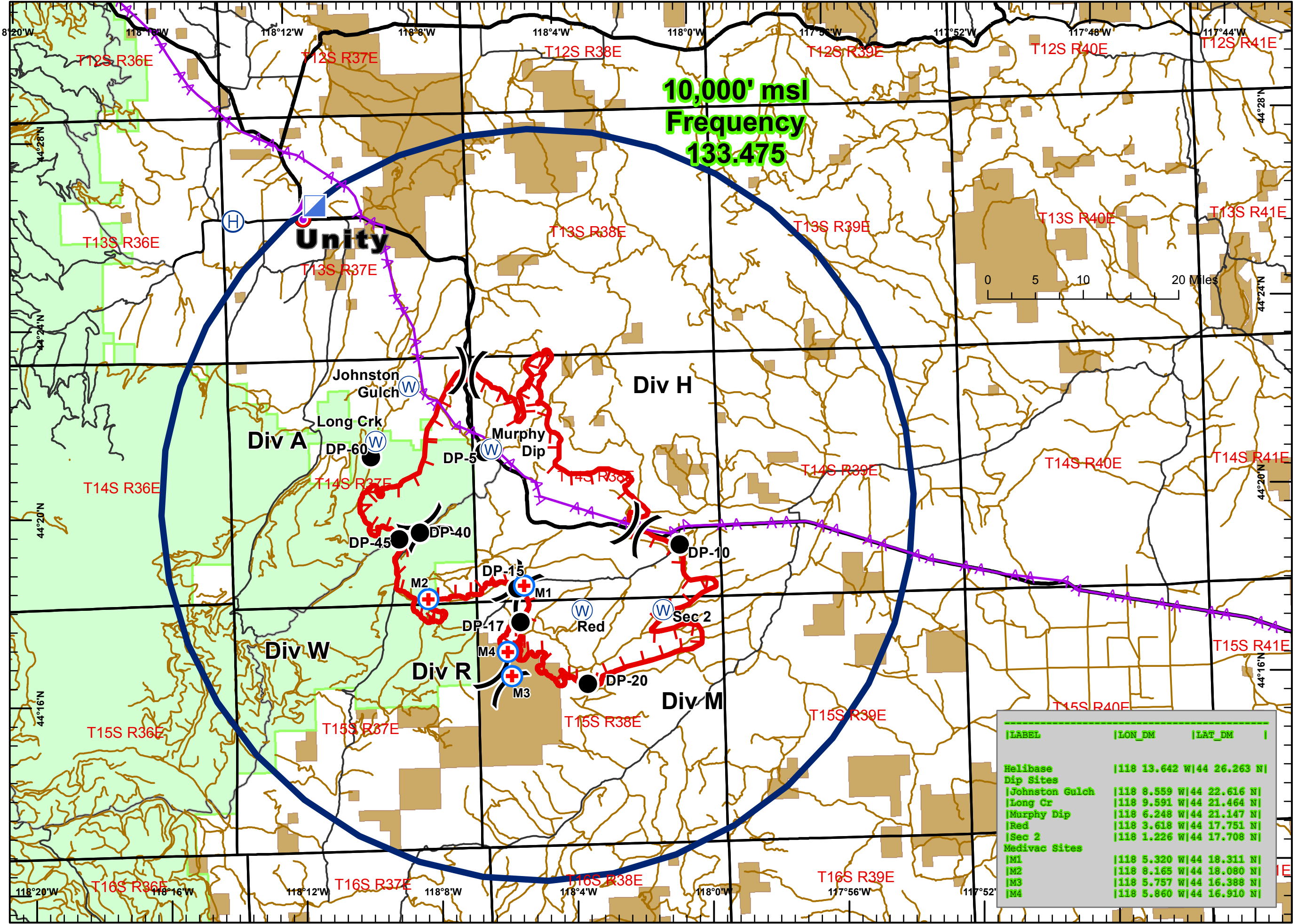


ELDORADO
 OR972S-000942
 Aug 20, 2015
 Day Shift
 Approx 20,611 ac
 TFR MAP

- Legend**
-  MediVac Site
 -  Dip Site
 -  Drop Point
 -  Incident Command Post
 -  Helibase
 -  Aerial Hazard (Point)
 -  Aerial Hazard (Line)
 -  Fire Perimeter
 -  BLM Ownership
 -  US Forest Service



ODF GIS, Team 3
 August 19, 2015
 2223 Hours

Label	Lon_DM	Lat_DM
Helibase	118 13.642 W	44 26.263 N
Dip Sites		
Johnston Gulch	118 8.559 W	44 22.616 N
Long Crk	118 9.591 W	44 21.464 N
Murphy Dip	118 6.248 W	44 21.147 N
Red	118 3.618 W	44 17.751 N
Sec 2	118 1.226 W	44 17.708 N
MediVac Sites		
M1	118 5.320 W	44 18.311 N
M2	118 8.165 W	44 18.080 N
M3	118 5.757 W	44 16.388 N
M4	118 5.860 W	44 16.910 N