









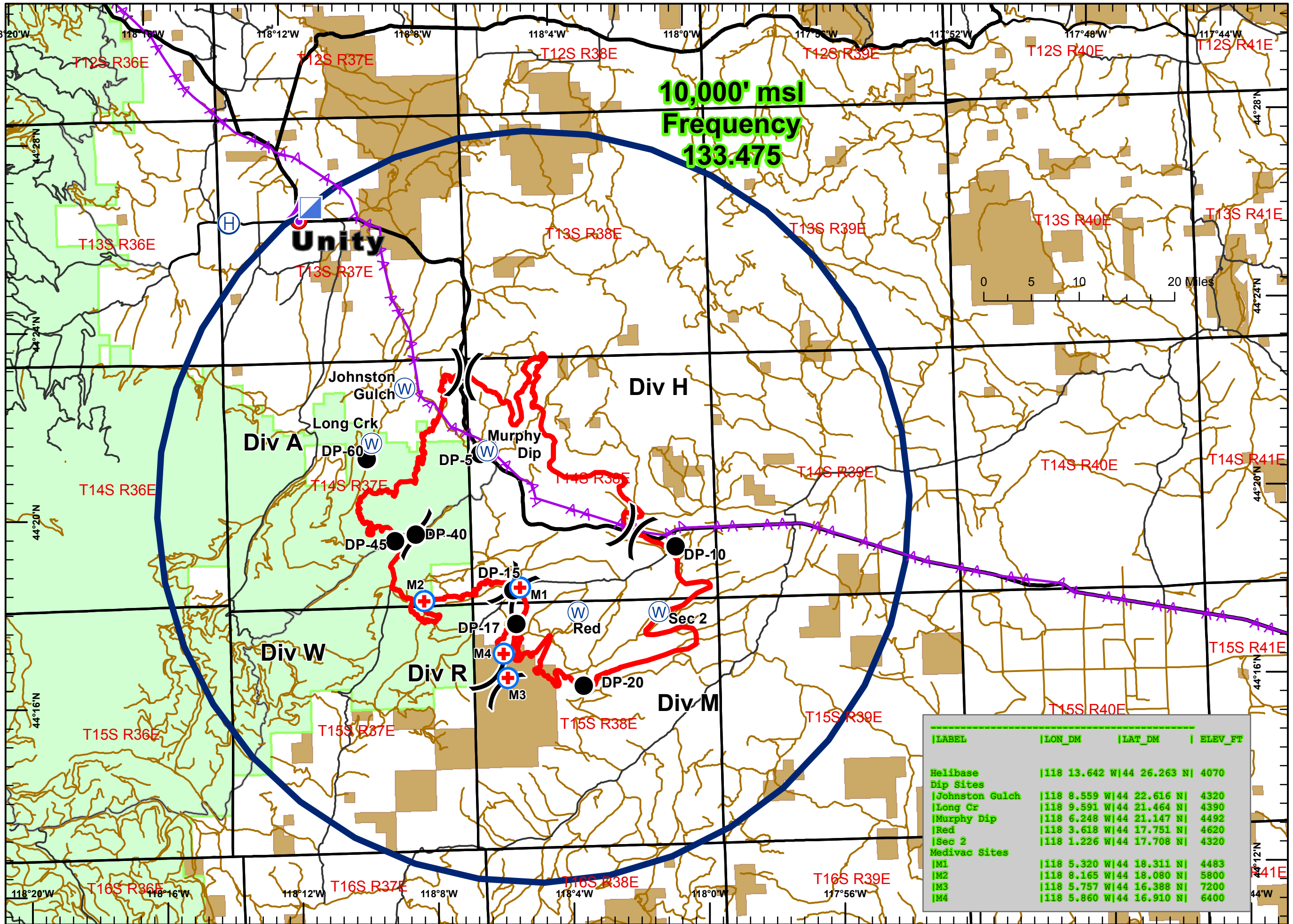


ELDORADO  
 OR972S-000942  
 Aug 22, 2015  
 Day Shift  
 Approx 20,611 ac

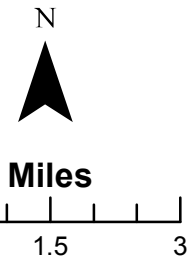
TFR MAP

Legend

-  MediVac Site
-  Dip Site
-  Drop Point
-  Incident Command Post
-  Helibase
-  Aerial Hazard (Point)
-  Aerial Hazard (Line)
-  Fire Perimeter
-  BLM Ownership
-  US Forest Service



10,000' msl  
 Frequency  
 133.475



LABEL	LON_DM	LAT_DM	ELEV_FT	
Helibase	118 13.642 W	44 26.263 N	4070	
Dip Sites	Johnston Gulch	118 8.559 W	44 22.616 N	4320
Long Cr	118 9.591 W	44 21.464 N	4390	
Murphy Dip	118 6.248 W	44 21.147 N	4492	
Red	118 3.618 W	44 17.751 N	4620	
Sec 2	118 1.226 W	44 17.708 N	4320	
Medivac Sites	M1	118 5.320 W	44 18.311 N	4483
M2	118 8.165 W	44 18.080 N	5800	
M3	118 5.757 W	44 16.388 N	7200	
M4	118 5.860 W	44 16.910 N	6400	

ODF GIS, Team 3  
 August 21, 2015  
 2348 Hours