






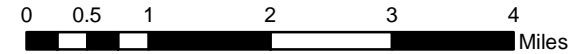


Grizzly Bear Complex
IAP Map - Branch I
8-22-2015 0600

-  Uncontrolled Fire Edge
-  Drop Point
-  Division
-  Water
-  Roads
-  Helispot
-  Branch Lines



Approximate MODIS Perimeter: 57,000 Acres
8/21/2015 2100



CS 8/21/2015 2146

