






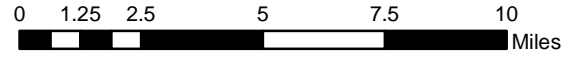


Grizzly Bear Complex
Evacuation Map
8-22-2015 0900

-  Uncontrolled Fire Edge
 -  County Boundaries
 -  Roads
 -  Water
- Evacuation Level**
-  Level 1 - READY
 -  Level 2 - SET
 -  Level 3 - GO



CS 8/22/2015 0911

