







Grizzly Bear Complex  
OR-UMF-000947  
IAP Map - Branch III  
Division P  
8-23-2015 0600

-  Uncontrolled Fire Edge
-  Drop Point
-  Branch Lines
-  Water

-  Division
-  Branch

