








Grizzly Bear Complex
 OR-UMF-000947
 IAP Map - Branch III
Division S
 8-23-2015 0600

-  Uncontrolled Fire Edge
-  Camp
-  Drop Point
-  Division
-  Branch Lines
-  Helispot
-  Water

