



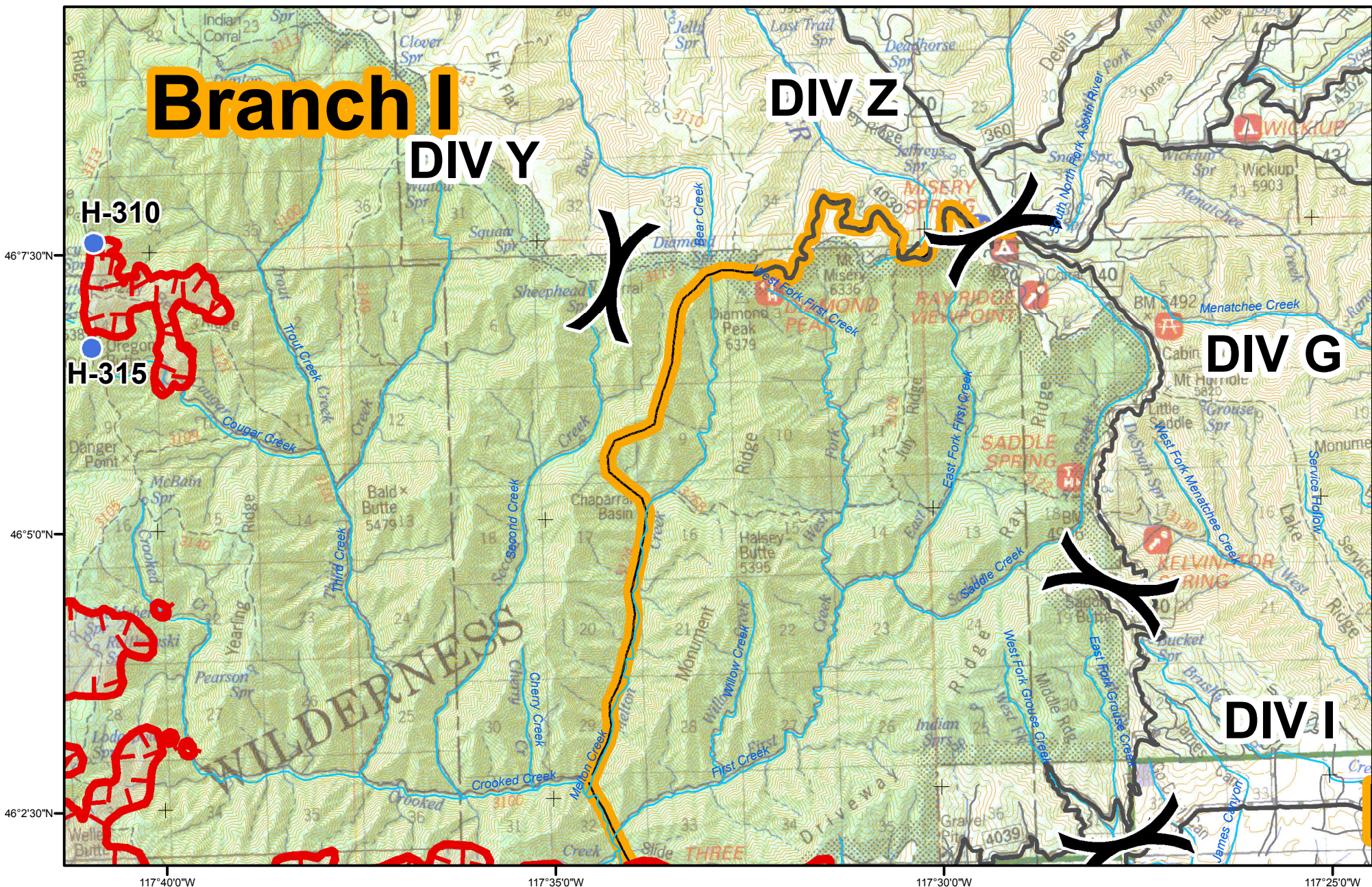



Grizzly Bear Complex  
OR-UMF-000947  
IAP Map - Branch I  
Division Z  
8-23-2015 0600

-  Uncontrolled Fire Edge
-  Helispot
-  Division
-  Branch Lines
-  Water



IR Perimeter: 50,625 Acres  
8/21/2015 2000



117°40'0"W

117°35'0"W

117°30'0"W

117°25'0"W