





Grizzly Bear Complex
 OR-UMF-000947
 IAP Map - Branch II
 Division G
 8-24-2015 0600

 Branch Lines
 Water
 Division
 Branch

IR Perimeter: 54,914 Acres
 8/22/2015 2230

