










Grizzly Bear Complex  
OR-UMF-000947  
IAP Map

8-24-2015 0600

-  Uncontrolled Fire Edge
-  Branch Lines
-  Water

-  Camp
-  Drop Point
-  Helispot
-  Lookout

-  Safety Zone
-  Sling Site
-  Water Source

-  Division
-  Branch



IR Perimeter: 54,914 Acres  
8/22/2015 2230

