















Grizzly Bear Complex
 OR-UMF-000947
 IAP Map - Branch I
 Division T
 8-25-2015 0600

-  Uncontrolled Fire Edge
-  Completed Line
-  Branch Lines
-  Water
-  Camp
-  Drop Point
-  Helispot
-  Lookout
-  Safety Zone
-  Sling Site
-  Water Source
-  Division
-  Sling Site
-  Branch

