










Grizzly Bear Complex  
 OR-UMF-000947  
 IAP Map - Branch I  
 Division Z  
 8-27-2015 0600

 Uncontrolled Fire Edge	 Drop Point	 Lookout	 Division
 Branch Lines	 Helispot		 Branch
 Water			

Perimeter IR & Field observation : 67,930 Acres  
 IR Flown: 8/24/2015 2004

N



0 0.375 0.75 1.5 2.25 3  
Miles

