








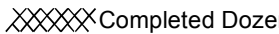
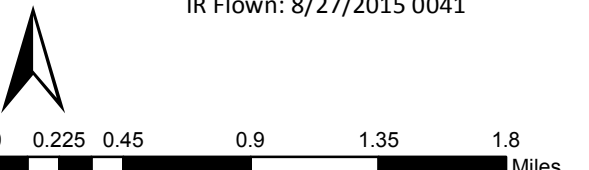


Grizzly Bear Complex  
 OR-UMF-000947  
 IAP Map - Branch II  
 Division I  
 8-28-2015 0600

-  Uncontrolled Fire Edge
-  R - R Road as Completed Line
-  Camp
-  Drop Point
-  Division
-  Completed Line
-  Branch Lines
-  Helispot
-  Water
-  Completed Dozer Line

N  
 Perimeter IR & Field observation : 71,959 Acres  
 IR Flow: 8/27/2015 0041



0 0.225 0.45 0.9 1.35 1.8  
 Miles

