


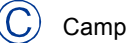

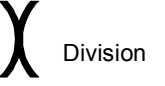


Grizzly Bear Complex  
 OR-UMF-000947  
 IAP Map - Branch II  
 Division M  
 8-28-2015 0600

-  Uncontrolled Fire Edge
-  Completed Line
-  Completed Dozer Line
-  R - R Road as Completed Line
-  Branch Lines
-  Water
-  Camp
-  Drop Point
-  Helispot
-  Division
-  Branch
-  OR address points/structures

