








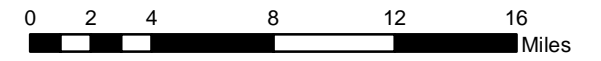


Grizzly Bear Complex Closure and Evacuation Areas 8-27-2015 1100

-  USFS Closure Area 8/21/15
-  Level 1 - READY
-  Uncontrolled Fire Edge
-  USFS Boundary
-  Level 2 - SET
-  Completed Line
-  Wilderness Boundary
-  Level 3 - GO
-  Water

Perimeter IR & Field Observation: 71,959 Acres
IR Flow: 8/27/2015 0041



CS 8/27/2015 1301

