










# Grizzly Bear Complex Closure and Evacuation Areas 8-28-2015 0900

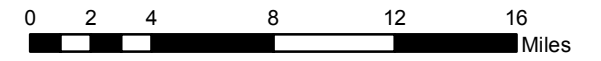
-  USFS Closure Area 8/21/15
-  USFS Boundary
-  Wilderness Boundary

- ### Evacuation Level
-  Level 1 - READY
  -  Level 2 - SET
  -  Level 3 - GO

-  Uncontrolled Fire Edge
-  Completed Line
-  Water



Perimeter IR & Field Observation: 71,959 Acres  
IR Flow: 8/27/2015 0041



CS 8/28/2015 0910

