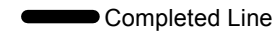




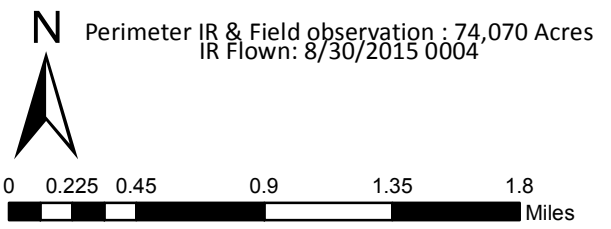


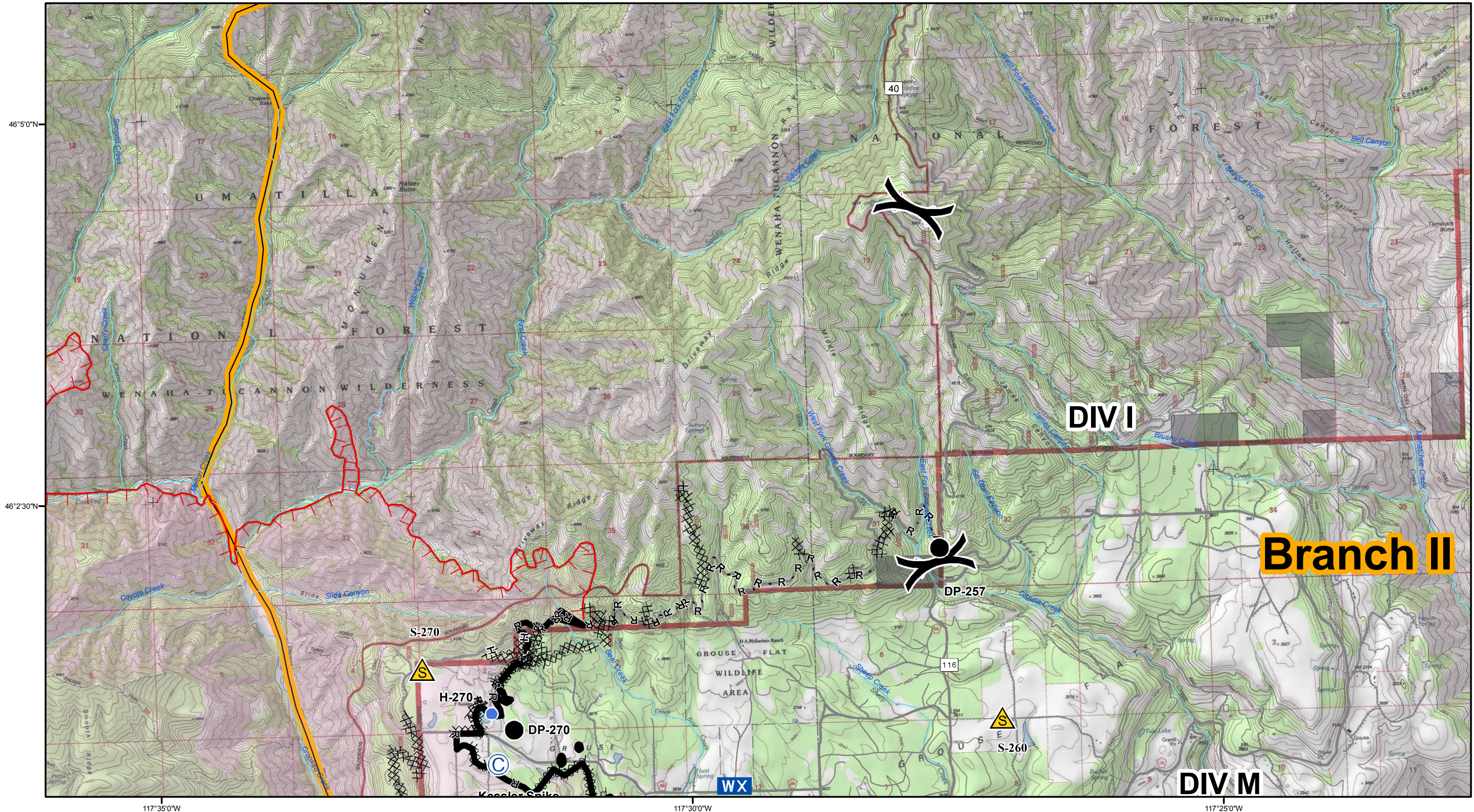
Grizzly Bear Complex
 OR-UMF-000947
 IAP Map - Branch II
 Division I
 8-31-2015 0600

-  Uncontrolled Fire Edge H - H Hand Line
-  Completed Line
-  Completed Dozer Line
-  Camp
-  Helispot
-  Drop Point
-  Mobile Weather Unit
-  Safety Zone
-  Branch Lines
-  Water
-  Division

N
 Perimeter IR & Field observation : 74,070 Acres
 IR Flow: 8/30/2015 0004



0 0.225 0.45 0.9 1.35 1.8
 Miles



DIV I

Branch II

DIV M