















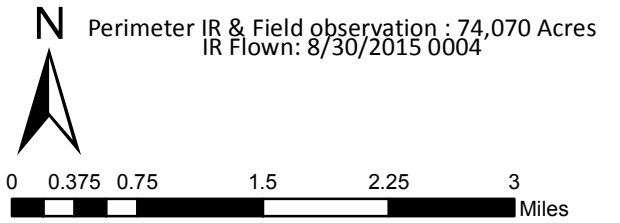


Grizzly Bear Complex
 OR-UMF-000947
 IAP Map - Branch I
 Division Z
 8-31-2015 0600

-  Uncontrolled Fire Edge
-  Completed Line
-  Trail Prep
-  Masticator
-  Completed Dozer Line
-  H - H Hand Line
-  R - R Road as Completed Line
-  Aerial Retardant Drop
-  Drop Point
-  Helispot
-  Lookout
-  Safety Zone
-  Branch Lines
-  Water
-  Division
-  Branch

Perimeter IR & Field observation : 74,070 Acres
 IR Flow: 8/30/2015 0004



0 0.375 0.75 1.5 2.25 3 Miles

