










Grizzly Bear Complex Closure and Evacuation Areas 8-30-2015 0900

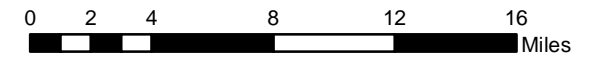
-  USFS Closure Area 8/21/15
-  USFS Boundary
-  Wilderness Boundary

- ### Evacuation Level
-  Level 1 - READY
 -  Level 2 - SET
 -  Level 3 - GO

-  Uncontrolled Fire Edge
-  Completed Line
-  Water



Perimeter IR & Field Observation: 74,070 Acres
IR Flow: 8/30/2015 0004



CS 8/30/2015 0731

