







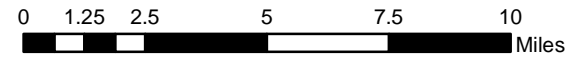


**Grizzly Bear Complex  
Evacuation Map  
8-31-2015 1200**

-  Uncontrolled Fire Edge
  -  Completed Line
  -  County Boundaries
  -  USFS Boundary
  -  Wilderness Boundary
- Evacuation Level**
  -  Level 1 - READY
  -  Level 2 - SET
  -  USFS Closure Area as of 8/21/15

— Roads  
— Water



CS 8/31/2015 0851

