





Grizzly Bear Complex


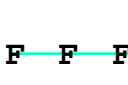

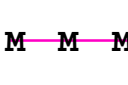
OR-UMF-000947


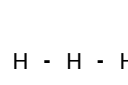

REHAB: DIV W
Sept. 6, 2015
GIS Acres: 75,269











-  Drop Point
-  Helispot
-  Mobile Weather Unit




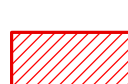
-  Repeater
-  Road Guard

-  Uncontrolled Fire Edge
-  Feller/Buncher
-  Cold Edge
-  Masticator

-  Completed Dozer Line
-  Hand Line
-  Road as Completed Line

- Rehab_points**
-  Fence
 -  HandLine
 -  LogDeck
 -  DozerClearing
 -  MiscRehab

- NorthUmaRoadsGI082015**
-  Unknown
 -  1 - BASIC CUSTODIAL CARE (CLOSED)
 -  2 - HIGH CLEARANCE VEHICLES

-  3 - SUITABLE FOR PASSENGER CARS
-  4 - MODERATE DEGREE OF USER COMFORT
-  5 - HIGH DEGREE OF USER COMFORT
-  Inventoried Roadless Areas

