


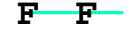
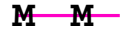
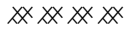

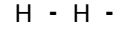
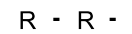




Grizzly Bear Complex Information Map September 10, 2015

-  Uncontrolled Fire Edge
-  Trail as Line
-  Trail Prep
-  Feller/Buncher
-  Masticator
-  Completed Dozer Line
-  Completed Line
-  Hand Line
-  Road as Completed Line
-  Aerial Retardant Drop
-  Isolated Heat Sources

