


Grizzly Bear Complex

OR-UMF-000947

REHAB: DIV N

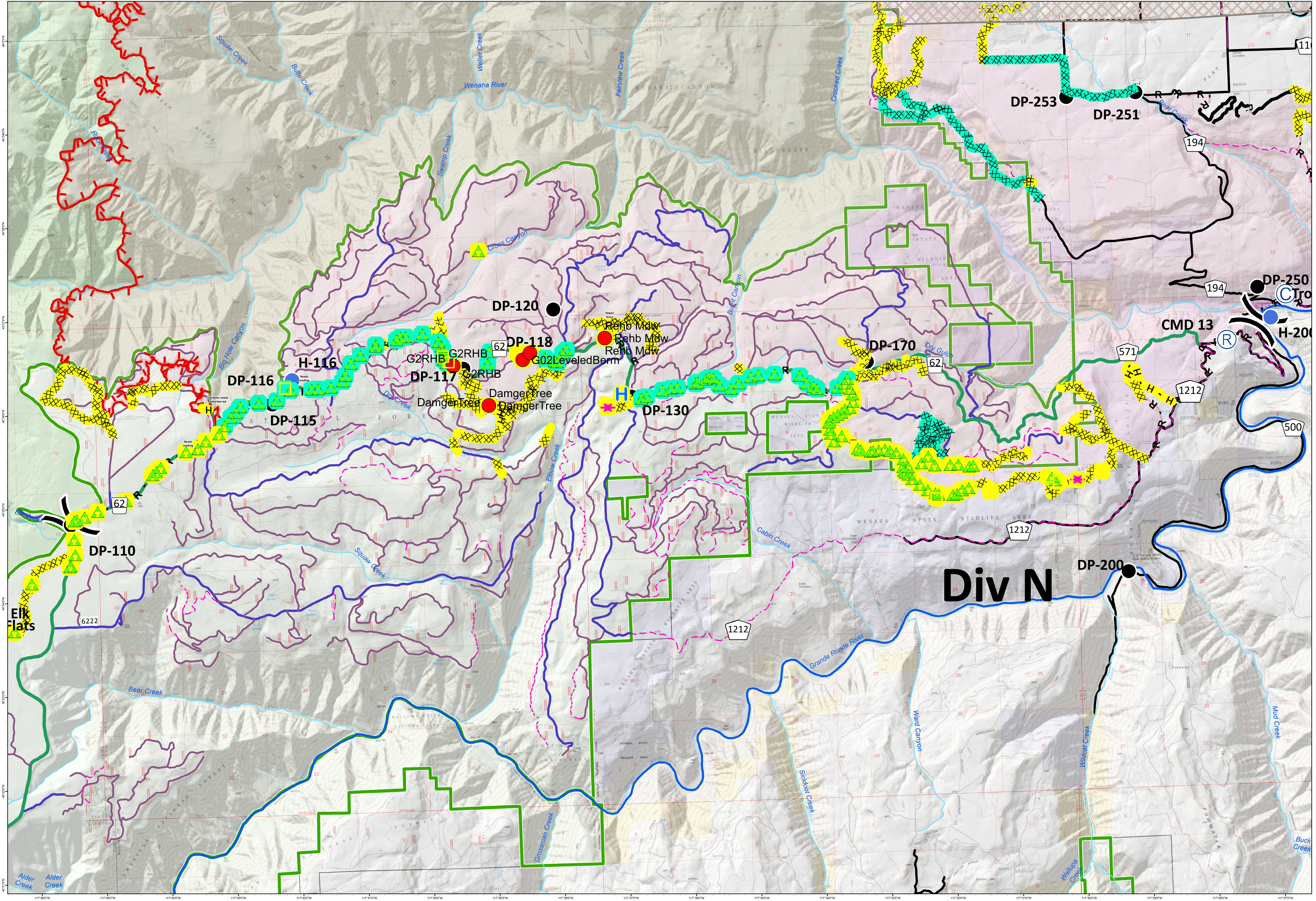
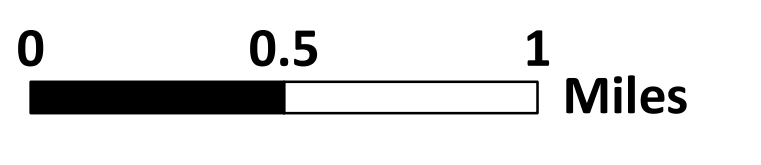
Sept. 13, 2015
IR Acres: 75,634



- Drop Point
- Helispot
- WX Mobile Weather Unit
- Ⓡ Repeater
- Uncontrolled Fire Edge
- Feller/Buncher
- Cold Edge
- Masticator
- Completed Dozer Line
- Hand Line
- Road as Completed Line

- Washington DNR Protection Area
- Fence
- HandLine
- LogDeck
- DozerClearing
- MiscRehab
- Needs Work
- Ready for READ Check
- Meets Requirements
- Unknown
- 1 - BASIC CUSTODIAL CARE (CLOSED)
- 2 - HIGH CLEARANCE VEHICLES

- 3 - SUITABLE FOR PASSENGER CARS
- 4 - MODERATE DEGREE OF USER COMFORT
- 5 - HIGH DEGREE OF USER COMFORT



Div N

117°40'W 117°45'W 117°50'W 117°55'W 118°00'W 118°05'W 118°10'W 118°15'W 118°20'W 118°25'W 118°30'W 118°35'W 118°40'W 118°45'W 118°50'W 118°55'W 119°00'W 119°05'W 119°10'W 119°15'W 119°20'W 119°25'W 119°30'W 119°35'W 119°40'W 119°45'W 119°50'W 119°55'W 120°00'W