





New Heat Source ~7 Acres  
 Lat - 46° 7' 28.971"  
 Long - (-)117° 44' 32.202"

**Grizzly Bear Complex**  
 Incident # - OR-UMF-000947  
 Infrared Imagery Map  
 Imagery Flown:  
 August 24, 2015 - 2004 (PDT)  
 Interpreted Acres: 60,272 Acres  
 IRIN: Bob Brantlinger

**Legend**

	<b>Heat Perimeter</b>		<b>Isolated Heat Source</b>
	<b>Intense Heat</b>		<b>Scattered Heat Source</b>

