





**Grizzly Bear Complex**  
**Incident # - OR-UMF-000947**  
**Infrared Imagery Map**  
**Imagery Flow:**  
**August 31, 2015 - 2050 (PDT)**  
**Interpreted Acres: 74,354 Acres**  
**IRIN: Bob Brantlinger**

**Legend**

-  **Heat Perimeter**
-  **Intense Heat**
-  **Isolated Heat Source**
-  **Scattered Heat Source**

