

Grizzly Bear Complex Fire

Heat Acres: 75,633

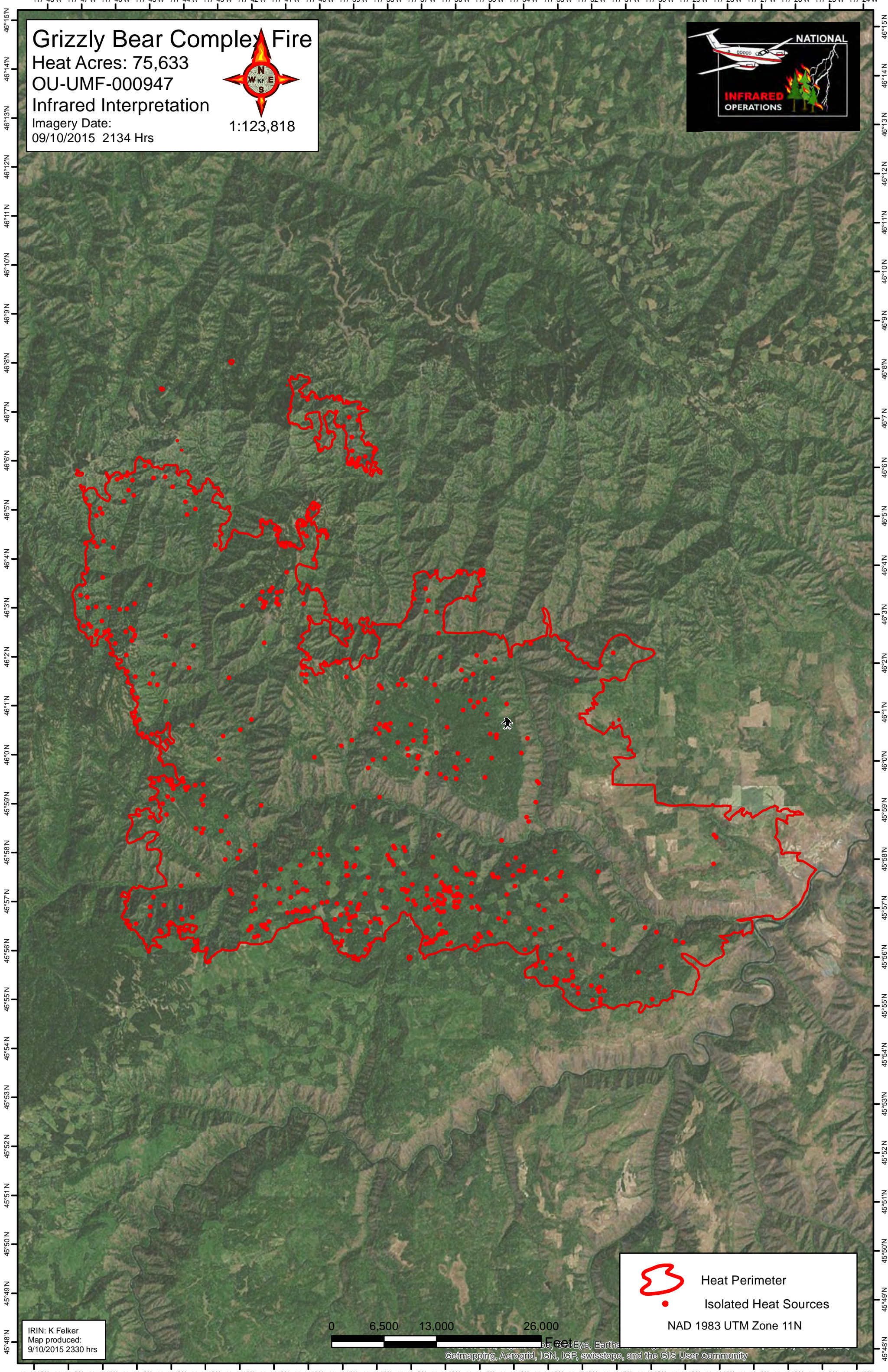
OU-UMF-000947

Infrared Interpretation

Imagery Date:
09/10/2015 2134 Hrs



1:123,818





IRIN: K Felker
Map produced:
9/10/2015 2330 hrs

0 6,500 13,000 26,000

Feet

Getmapping, Aerogrid, IGN, IGP, swisstopo, and the GIS User Community

-  Heat Perimeter
-  Isolated Heat Sources
- NAD 1983 UTM Zone 11N