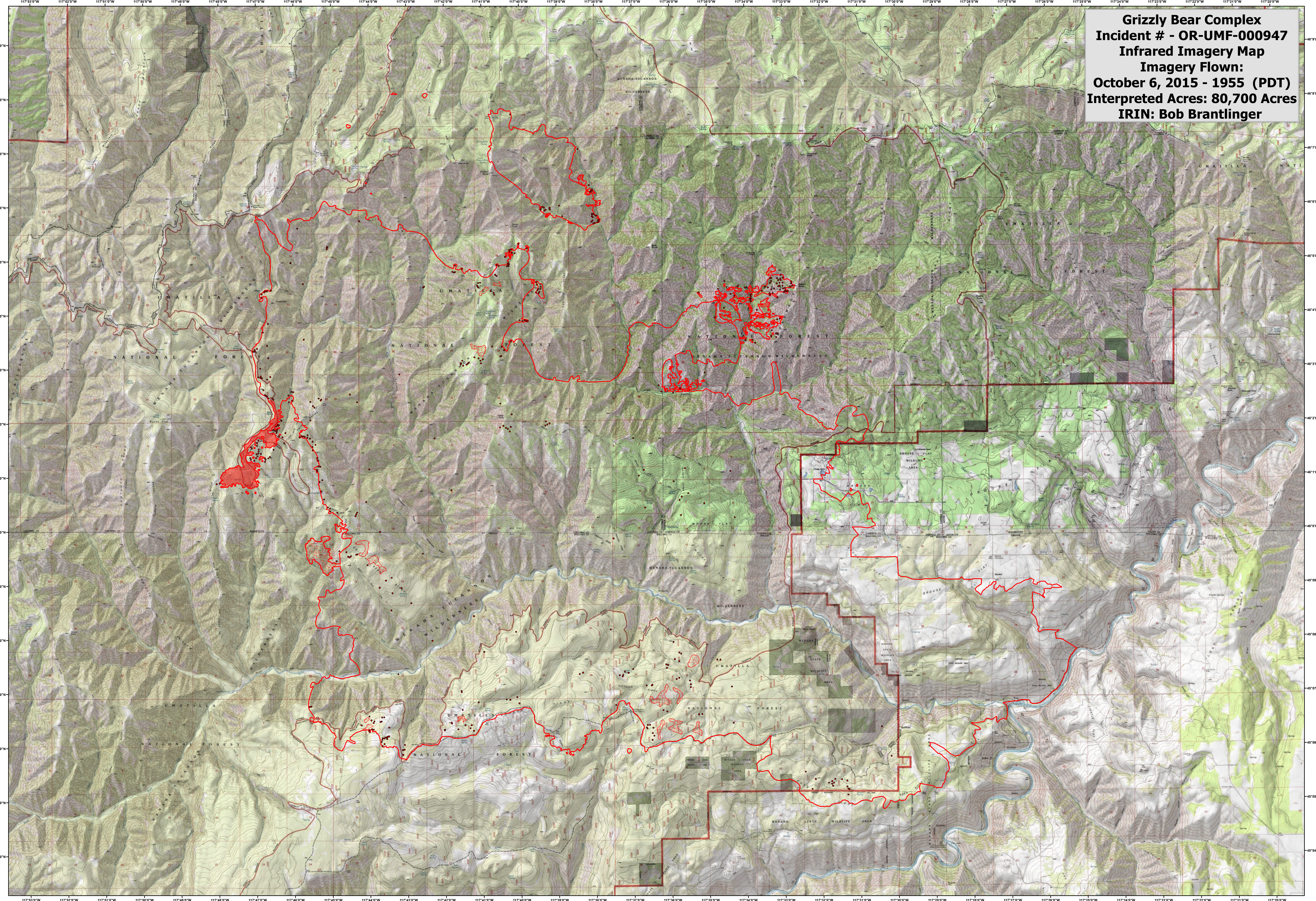






Grizzly Bear Complex
Incident # - OR-UMF-000947
Infrared Imagery Map
Imagery Flown:
October 6, 2015 - 1955 (PDT)
Interpreted Acres: 80,700 Acres
IRIN: Bob Brantlinger



Legend

-  **Heat Perimeter**
-  **Isolated Heat Source**
-  **Intense Heat**
-  **Scattered Heat Source**

