





**Grizzly Bear Complex Fire**  
Heat Acres: 76,873  
OU-UMF-000947  
Infrared Interpretation  
Imagery Date:  
10/16/2015 1947 Hrs



IRIN: K Felker  
Map produced:  
10/16/2015 2338 hrs

0 5,000 10,000 20,000  
Feet

Source: Esri, DigitalGlobe, GeoEye, Earthstar Geographics, CNES/Airbus DS, USDA, USGS, AEX, Getmapping, Aerog  
Community

-  Heat Perimeter
  -  Intense Heat Areas
  -  Scattered Heat Areas
  -  Isolated Heat Sources
- NAD 1983 UTM Zone 11N