











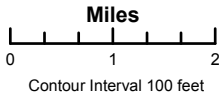


**National Creek  
Complex  
OR-RSF-000836  
NAD83 Datum  
August 9, 2015  
412 Acres**

**Legend**

-  Division
-  Drop Point
-  Helispot
-  Water Source
-  IR Perimeter 8/8@2039
-  Planning Area
-  Management Action Points
-  Mgmt Action Points (TBD)
-  Rogue River-Siskiyou NF
-  Umqua NF
-  Crater Lake National Park
-  Wilderness



GKD August 9, 2015  
1430 Hours

