










**National Creek
Complex
OR-RSF-000836
NAD83 Datum
August 10, 2015
National Fire:
115 acres**

Legend

-  Division
-  Drop Point
-  Helispot
-  Water Source
-  IR Perimeter 8/8@2039
-  Completed Dozer Line
-  Completed Line
-  Access Routes



Contour Interval 40 feet



GKD August 9, 2015
1900 Hours

