



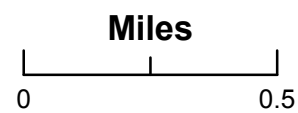
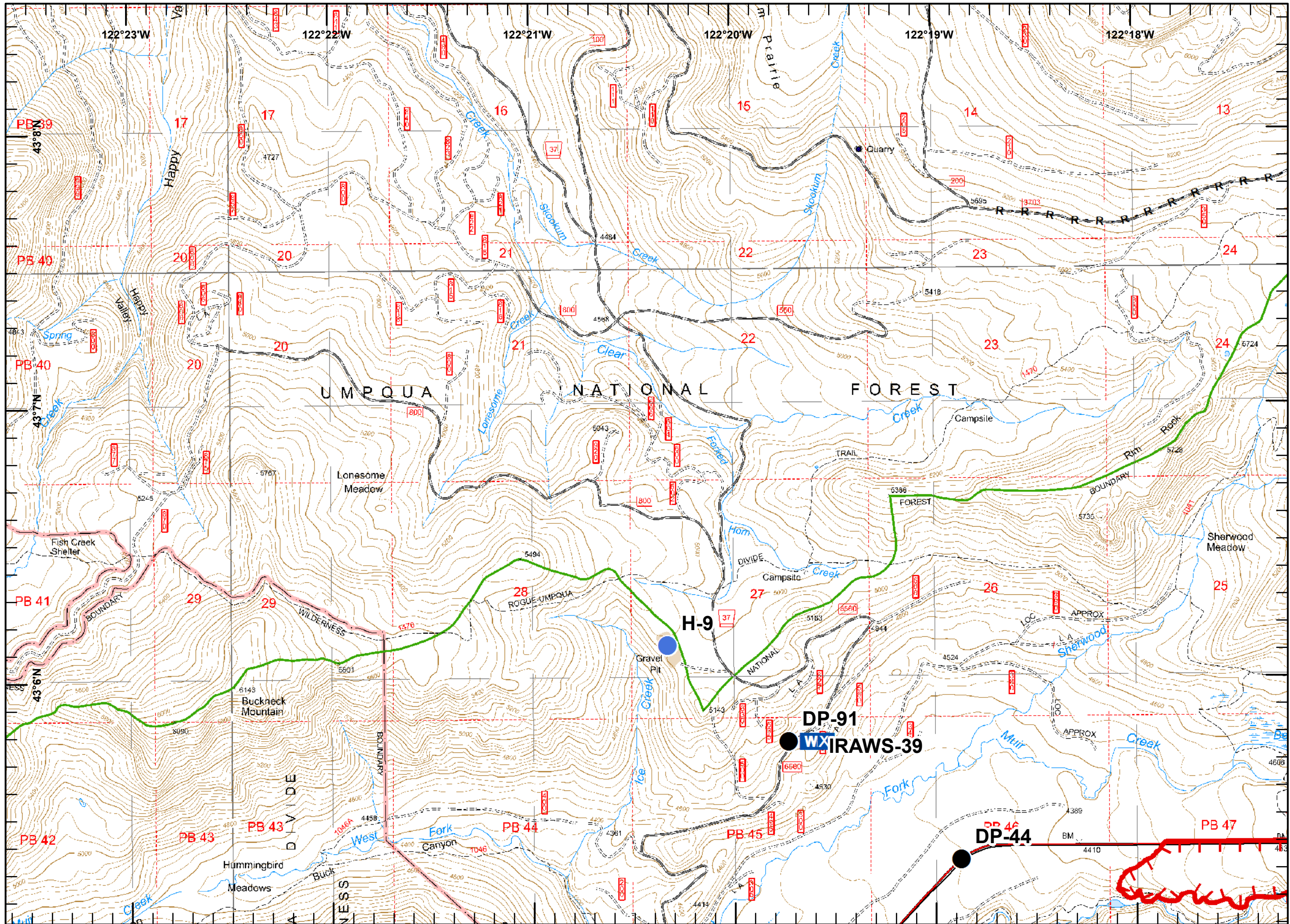
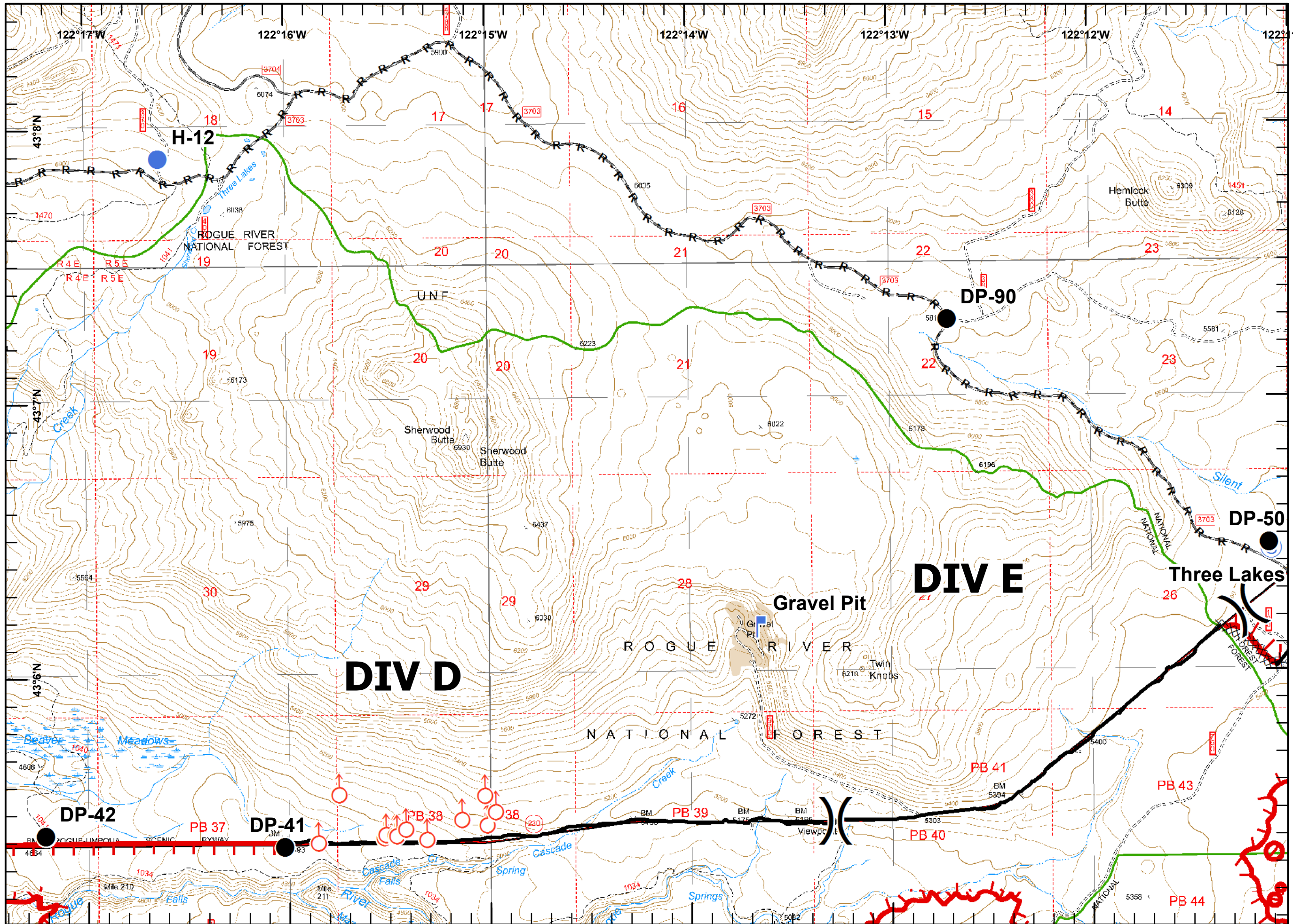
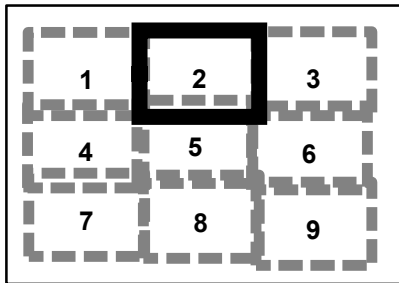


-  Drop Point
-  Helispot
-  Mobile Weather Unit
-  Uncontrolled Fire Edge
- R - R Road as Completed Line



DAA
08/21/2015
2130



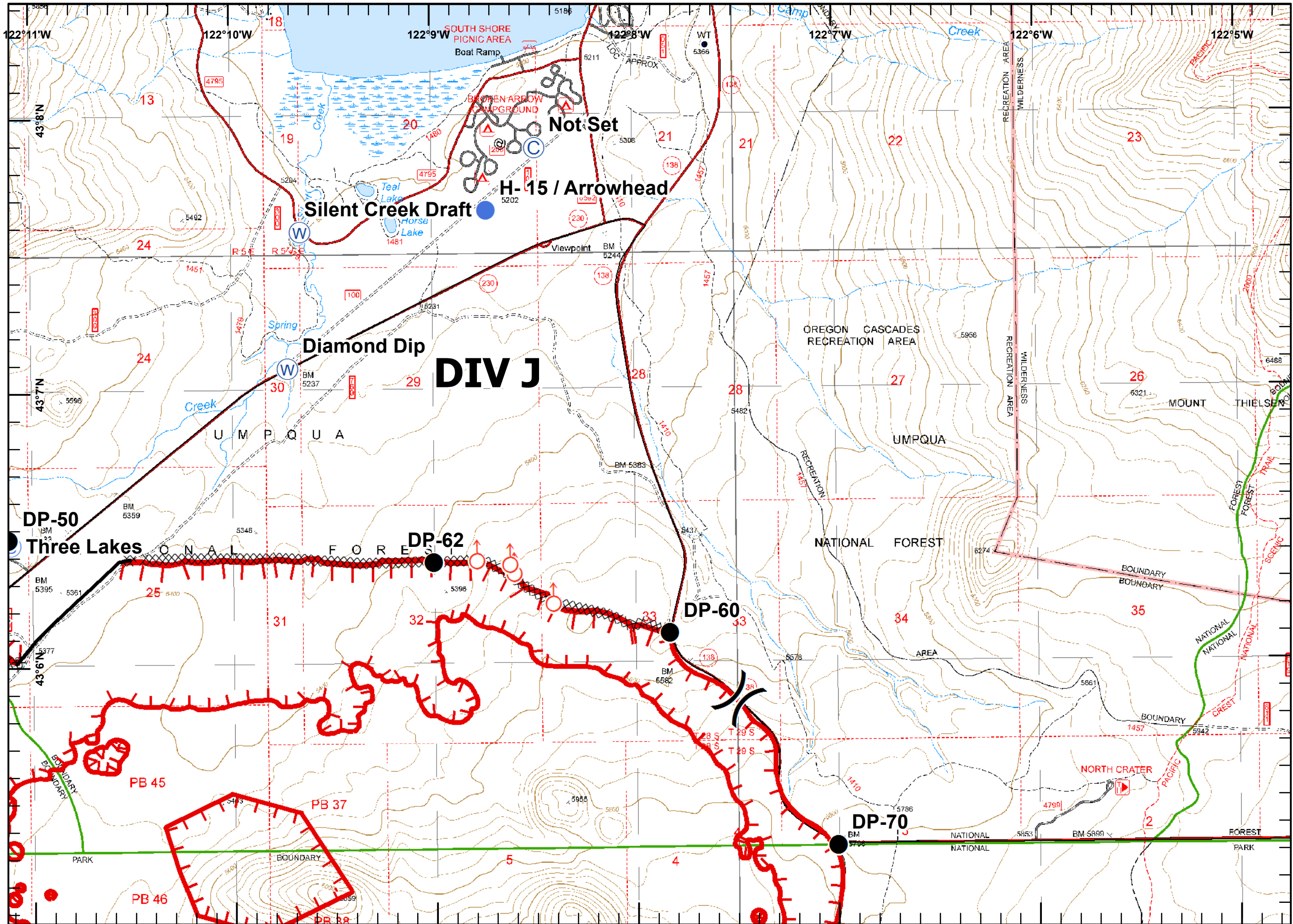
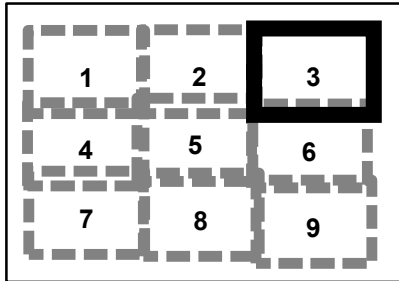


- Division
- Drop Point
- Helispot
- Lookout
- Spot Fire
- Staging Area
- Uncontrolled Fire Edge
- Completed Dozer Line
- Completed Line
- R - R Road as Completed Line

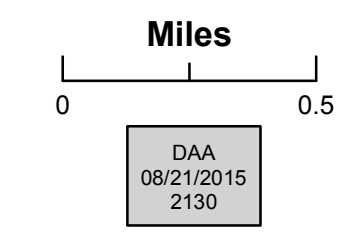
Miles

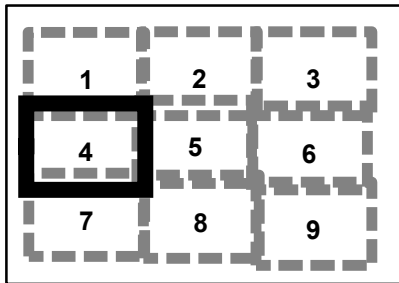


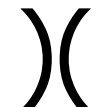





DAA
 08/21/2015
 2130



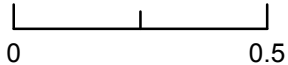
- Divide
- Camp
- Drop Point
- Helispot
- Spot Fire
- Staging Area
- Water Source
- Uncontrolled Fire Edge
- Completed Dozer Line
- Completed Line



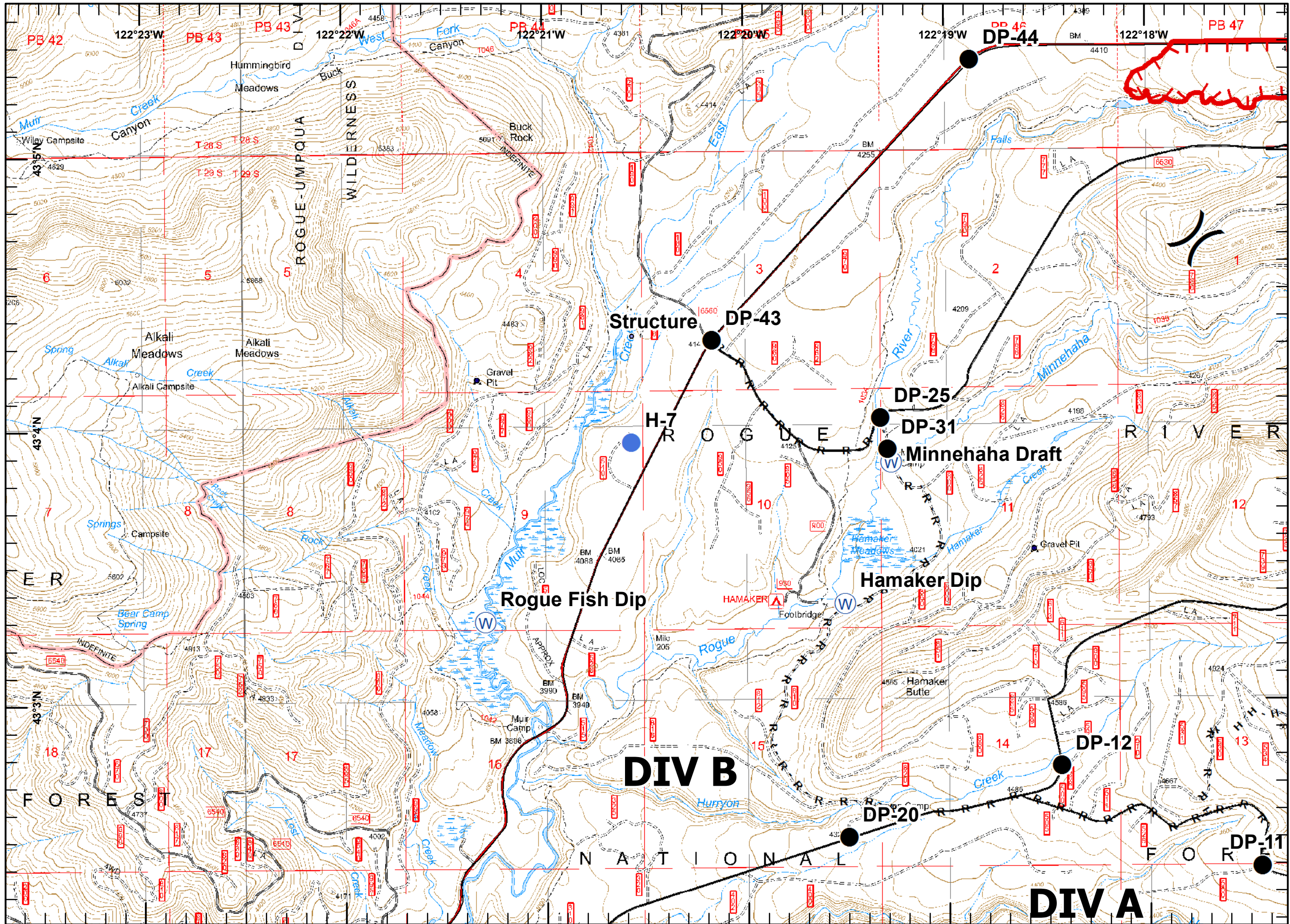


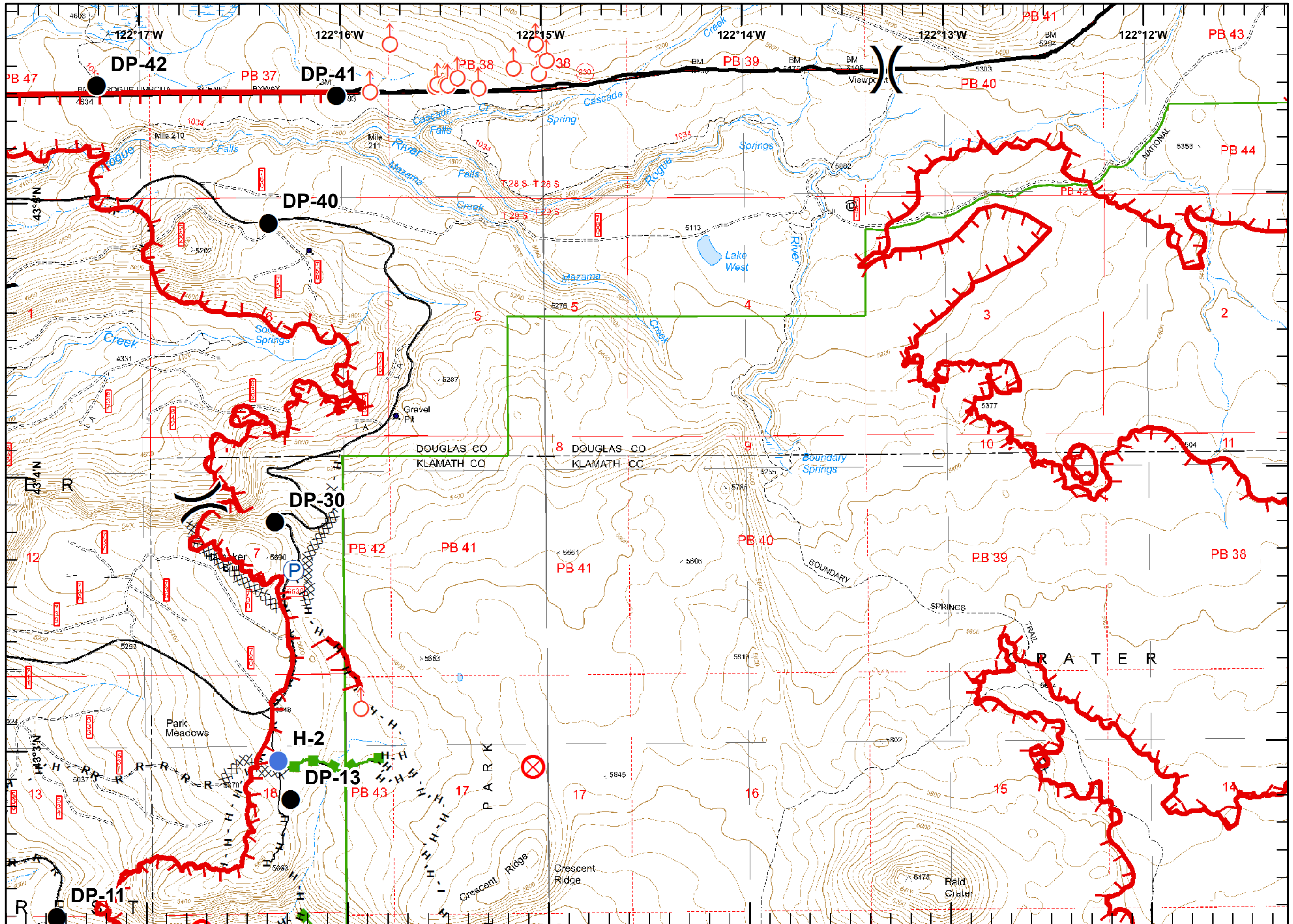
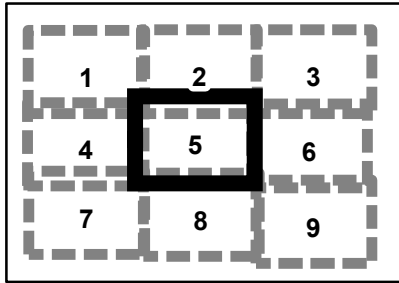
-  Division
-  Drop Point
-  Helispot
-  Water Source
-  Other
-  Uncontrolled Fire Edge
- H - H Hand Line
- R - R Road as Completed Line

Miles



DAA
08/21/2015
2130



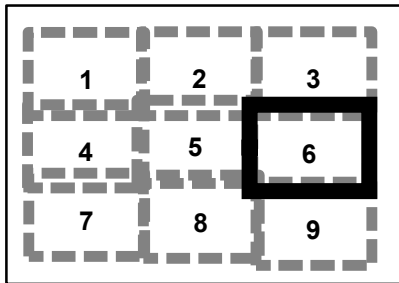


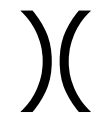


- Division
- Drop
- Fire Origin
- Helispot
- Pump
- Spot Fire
- Uncontrolled Fire Edge
- Completed Dozer Line
- Completed Line
- H - H Hand Line
- R - R Road as Completed Line
- Escape Route

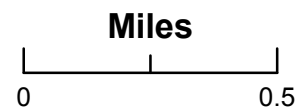
Miles
 0 0.5

DAA
 08/21/2015
 2130

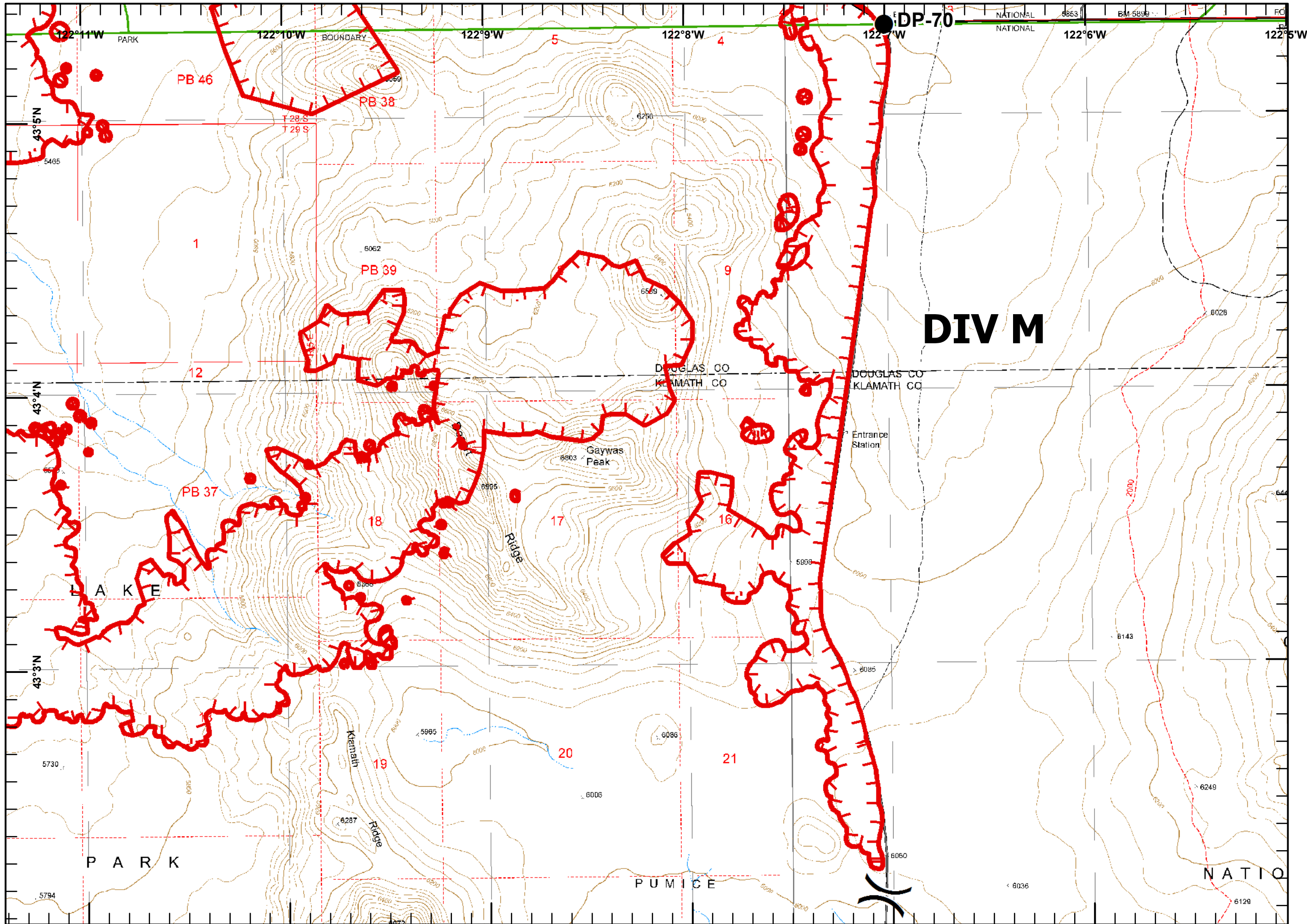
National Creek
 Complex
 OR-RSF-000836
 August 27, 2015
 Day Shift
 NAD 83 Datum
 13,211 Acres
 Page 6

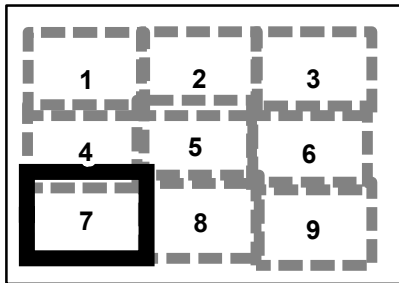


-  Division
-  Drop Point
-  Uncontrolled Fire Edge

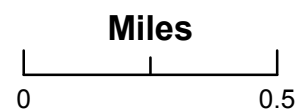


DAA
 08/21/2015
 2130

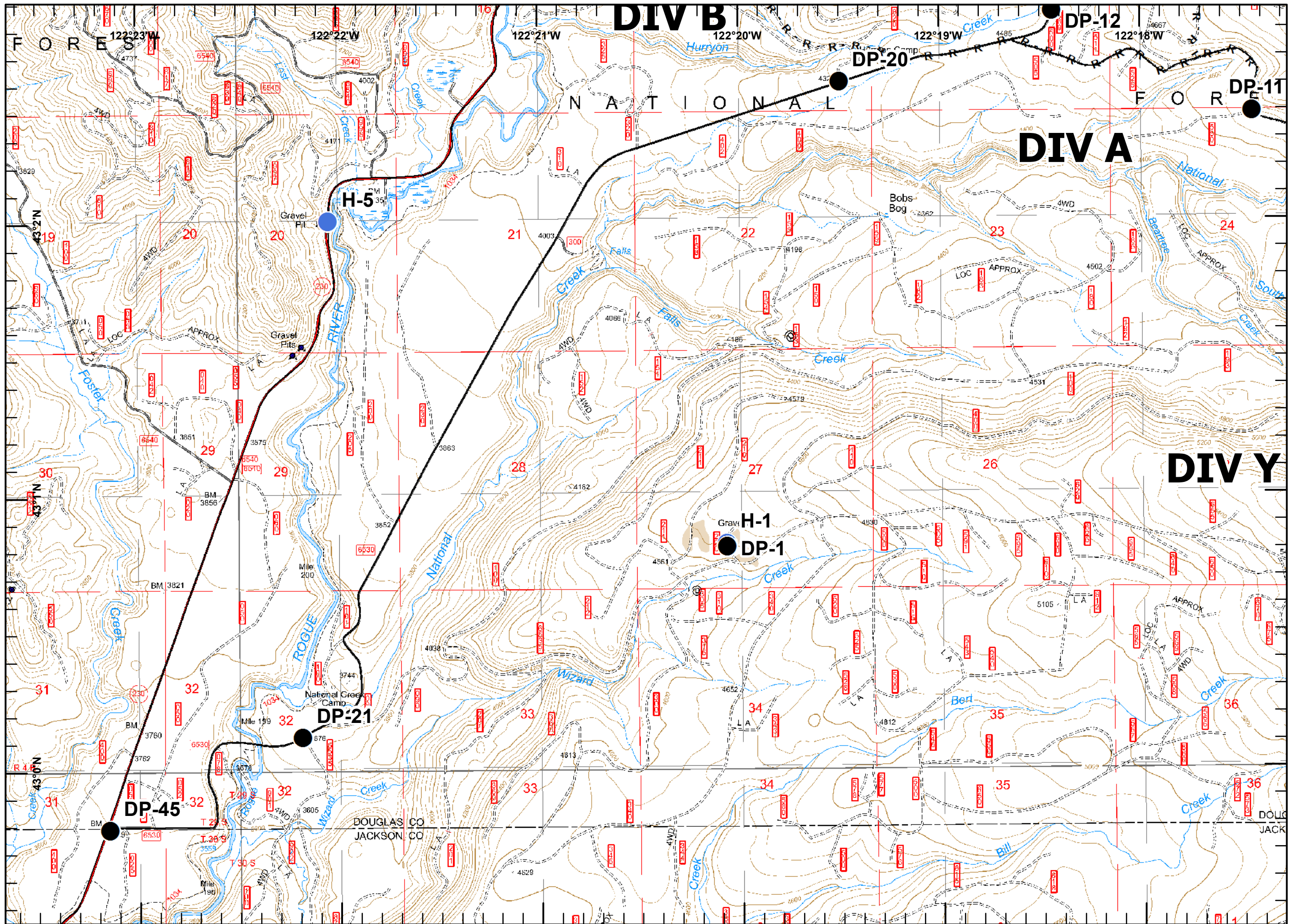


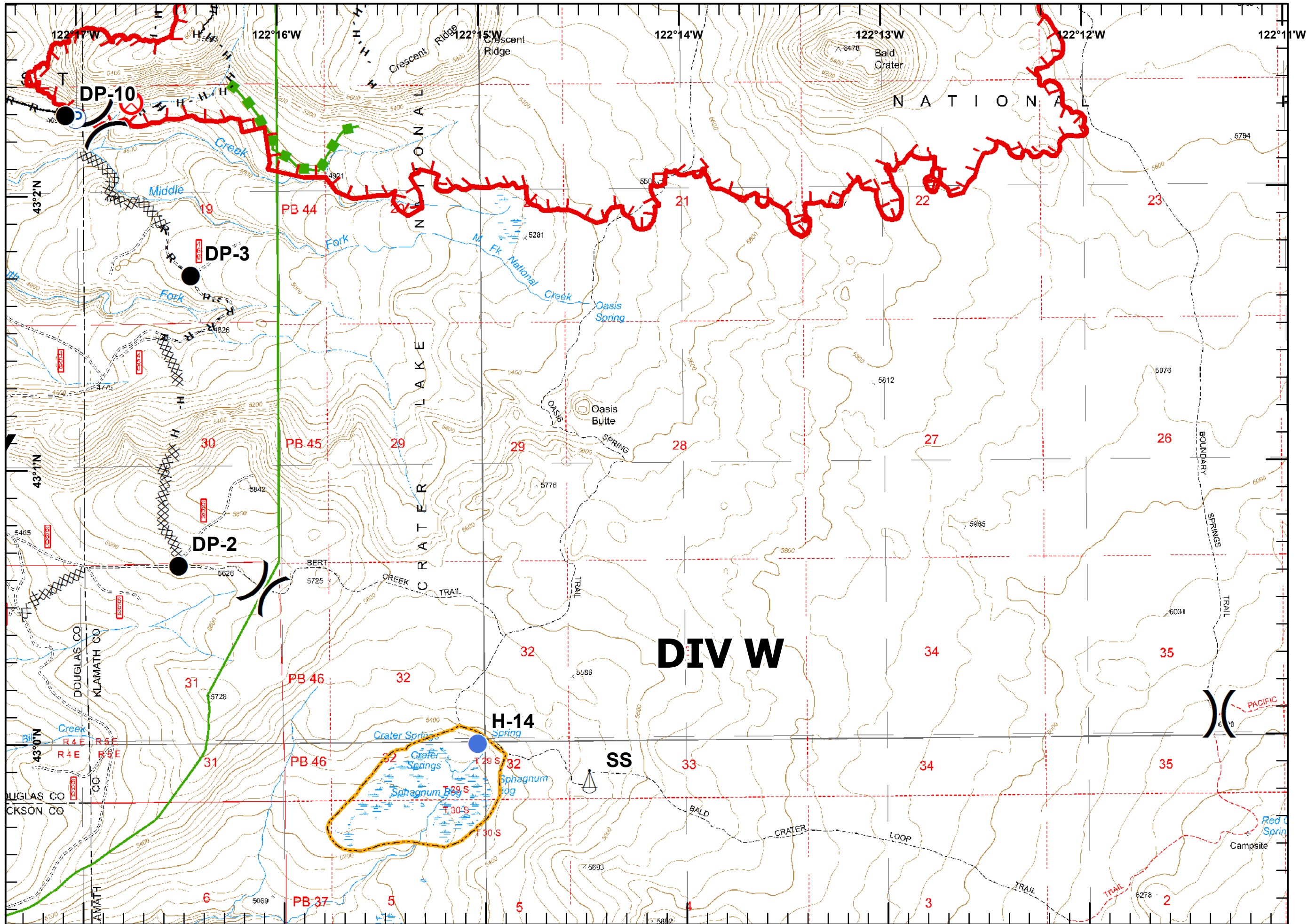
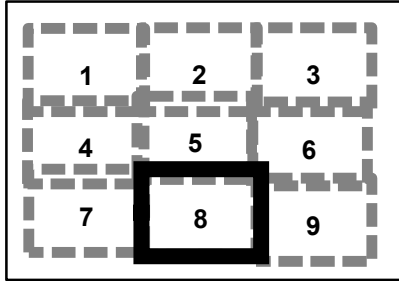


- Drop Point
- Helispot
- H - H Hand Line
- R - R Road as Completed Line

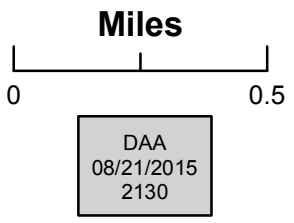


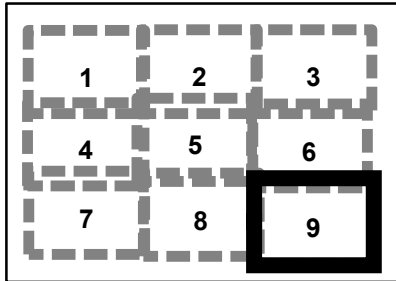
DAA
08/21/2015
2130

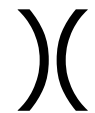






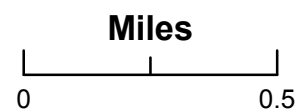


- Division
- Drop Point
- Fire Origin
- Helispot
- Pump
- Sling Site
- Uncontrolled Fire Edge
- Completed Dozer Line
- Hand Line
- Road as Completed Line
- Escape Route





-  Division
-  Drop Point
-  Helispot
-  Mobile Weather Unit
-  Uncontrolled Fire Edge



DAA
 08/21/2015
 2130

