










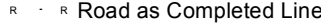
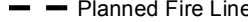

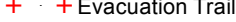



# National Creek Complex OR-RSF-000836 Air Operations Map 09/19/2015

**Legend**

-  TFR Boundary
-  Division
-  Helispot
-  Incident Command Post
-  Dip Site
-  Sling Site
-  Staging Area
-  Uncontrolled Fire Edge
-  Completed Dozer Line
-  Completed Line
-  Hand Line
-  Road as Completed Line
-  Planned Fire Line
-  P Line
-  Evacuation Trail
-  Agency Boundaries

