


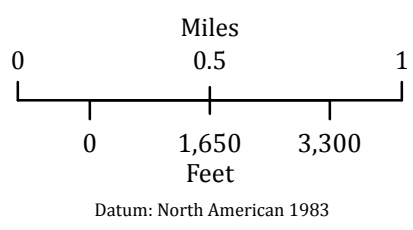


Stouts Creek
 OR-732S-000090
 Infrared Interpretation
 Imagery Date:
 7/31/2015 0043 hrs

-  Heat Perimeter
-  Intense Heat
-  Isolated Heat Sources



IRIN: Jacob Rosenberg
 Map produced:
 07/31/2015 0330 hrs

