


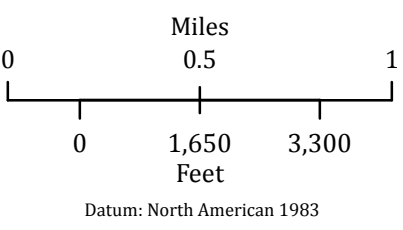


Sources: Esri, HERE, DeLorme, Intermap, increment P Corp., GEBCO, USGS, FAO, NPS, NRCAN, GeoBase, IGN, Kadaster NL, Ordnance Survey, Esri Japan, METI, Esri China (Hong Kong), swisstopo, MapmyIndia, © OpenStreetMap contributors, and the GIS User Community, Sources: Esri, DeLorme, USGS, NPS

**Stouts Creek**  
 OR-732S-000090  
 Infrared Interpretation  
 Imagery Date:  
 7/31/2015 0043 hrs

-  Heat Perimeter
-  Intense Heat
-  Isolated Heat Sources



IRIN: Jacob Rosenberg  
 Map produced:  
 07/31/2015 0350 hrs

